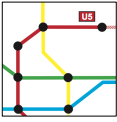




## Task 1: Public Transportation Map



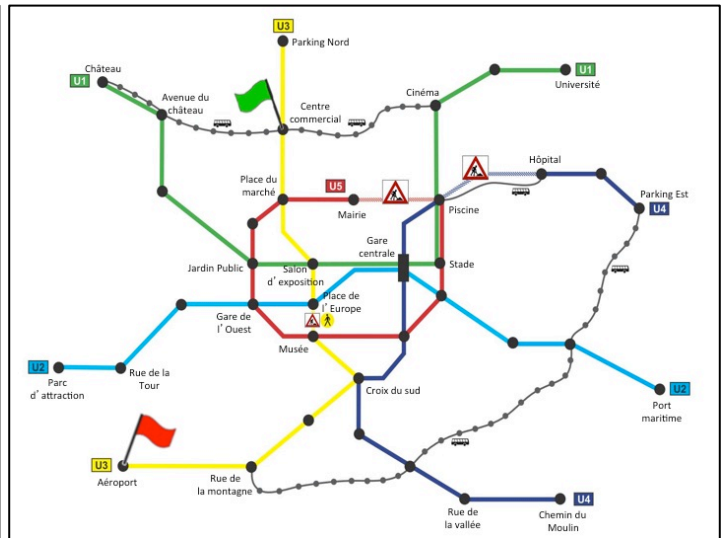
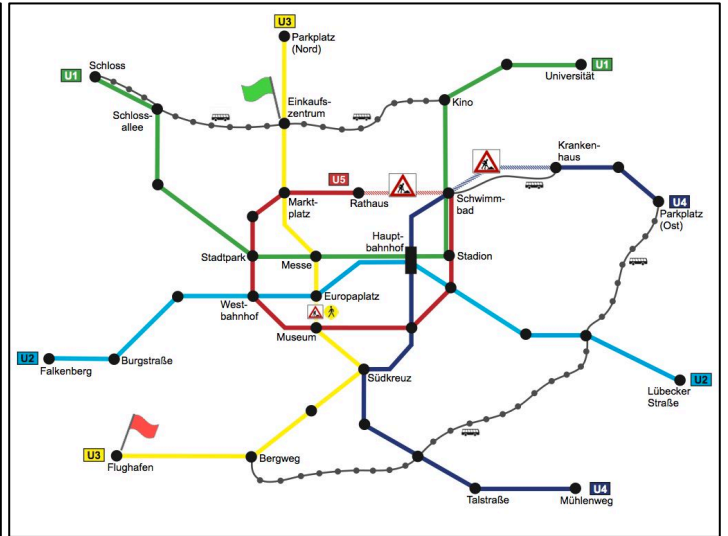
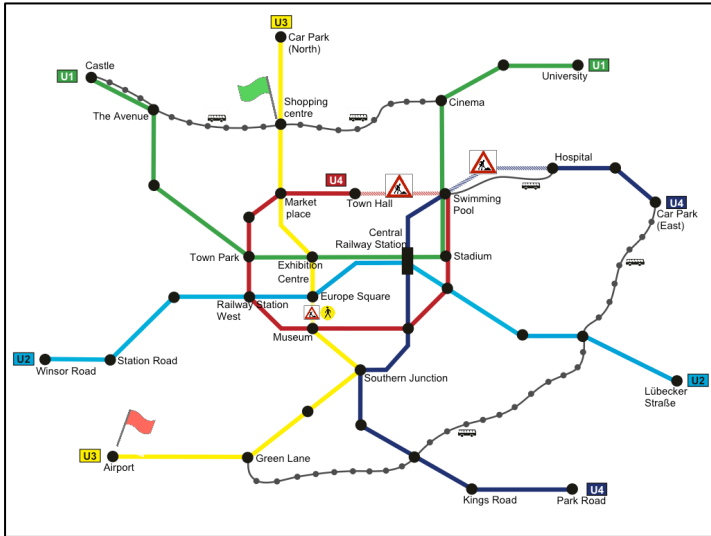
Category:	Route description
Main target:	Informant A/B
Description:	<p>The informants are asked to explain how to get from a certain place to another using public transportation. A map is provided to both of them displaying different means of public transport (underground, connecting busses, closed lines, possibility of walking) and stations (airport, town hall, train station, market, etc.). The task includes five subtasks where different stations are given as departure and destination points, indicated as flags on the map. Each of the informants is asked to suggest one possible route per subtask.</p> <p><i>The maps for BSL, DGS, GSL, and LSF as well as the various routes described by the informants for each of the five subtasks are displayed below.</i></p>



# Task 1: Public Transportation Map



## Subtask 1



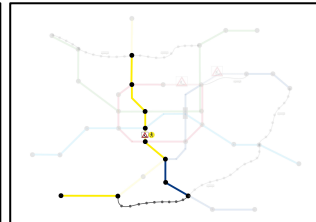
Route 1.1a and 1.1b



Route 1.2



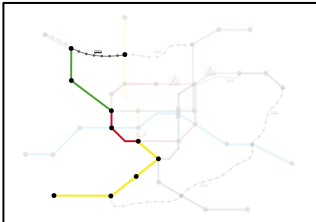
Route 1.3



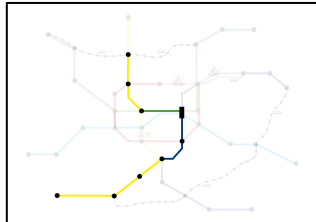
Route 1.4



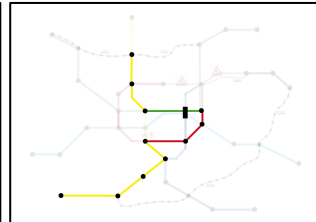
Route 1.5



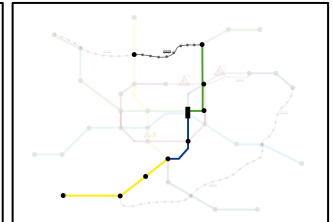
Route 1.6



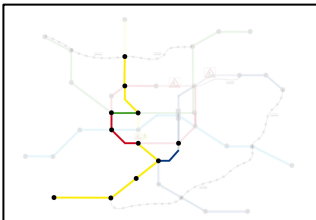
Route 1.7



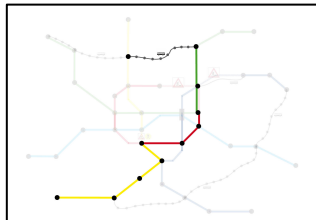
Route 1.8



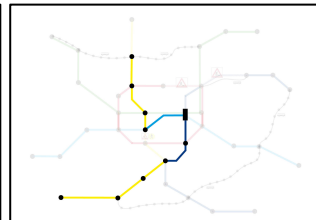
Route 1.9



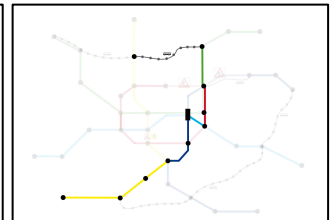
Route 1.10



Route 1.11



Route 1.12

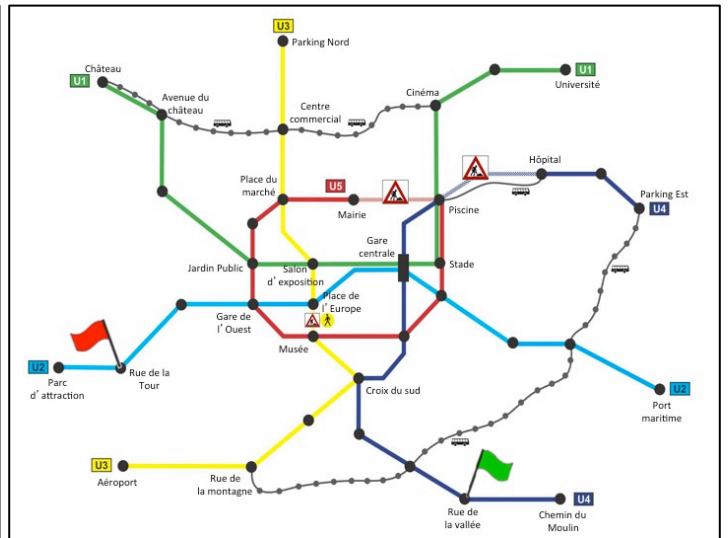
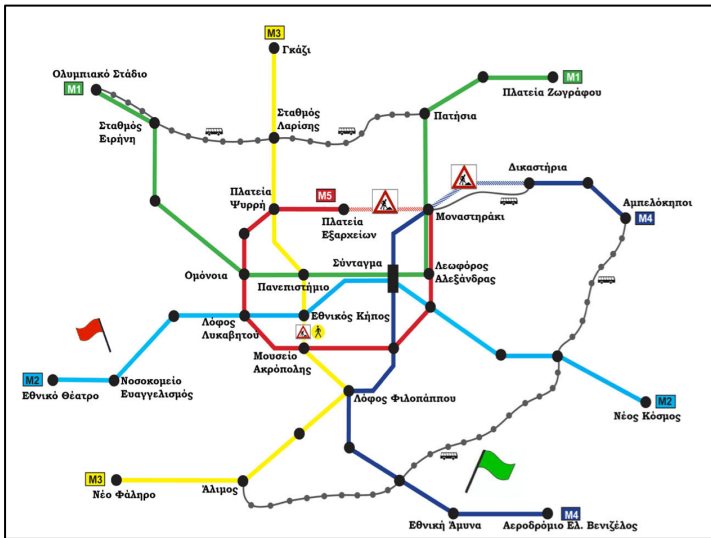
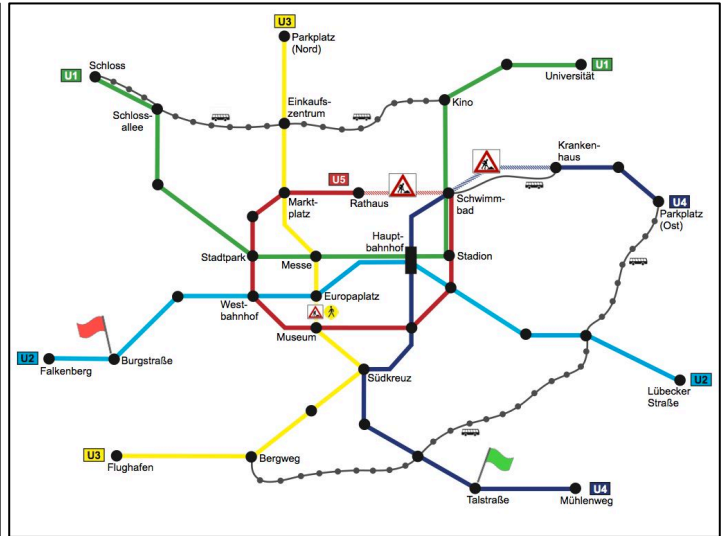
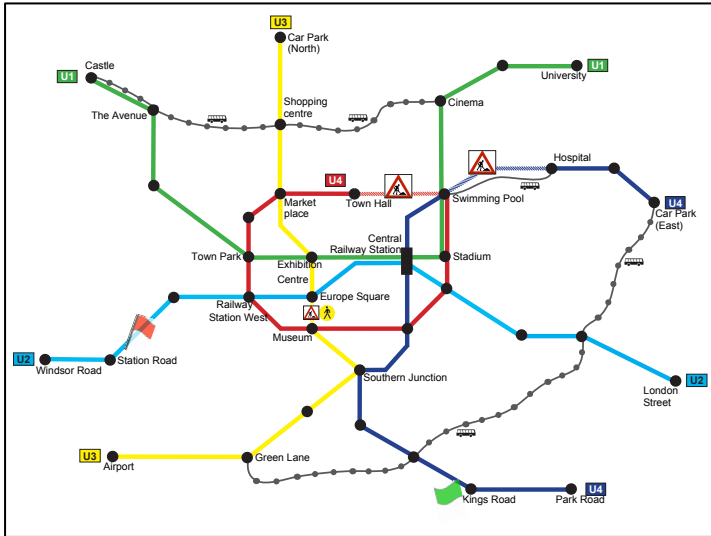




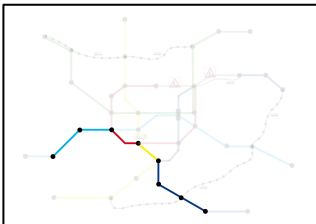
# Task 1: Public Transportation Map



## Subtask 2



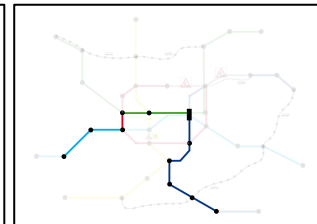
Route 2.1



Route 2.2



Route 2.3



Route 2.4



Route 2.5



Route 2.6



Route 2.7



Route 2.8

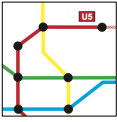


Route 2.9



Route 2.10

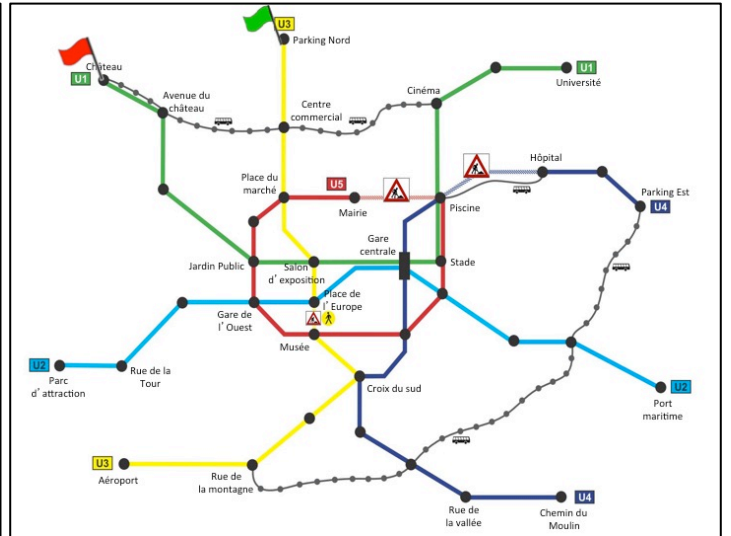
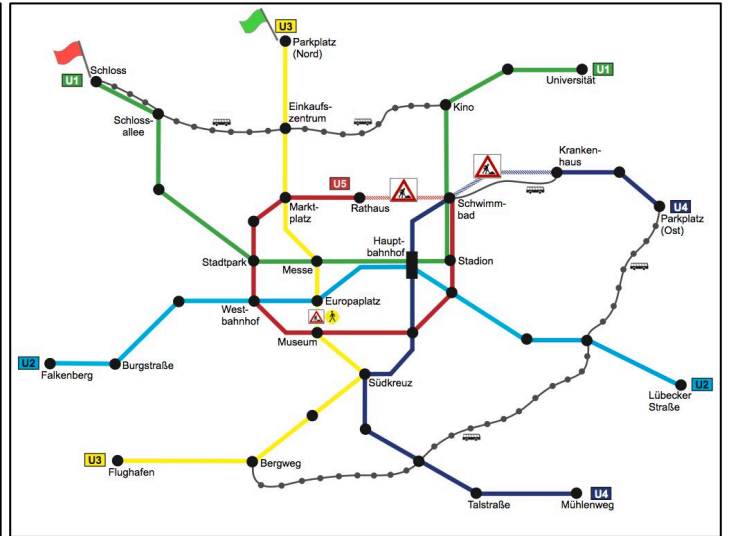
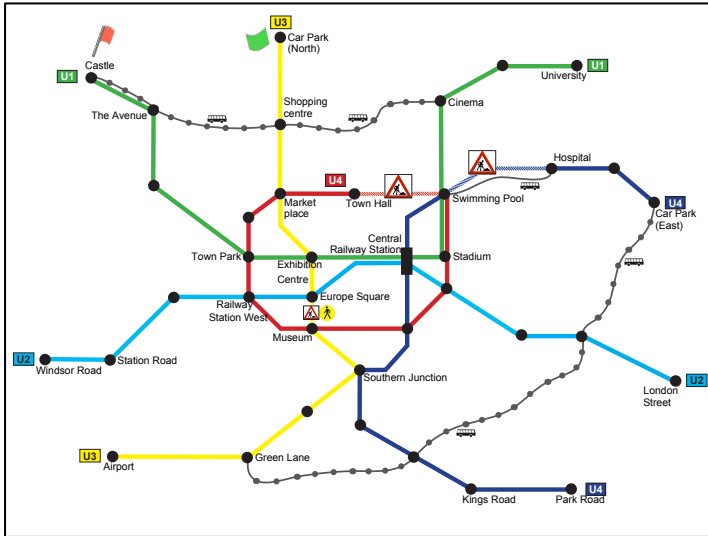




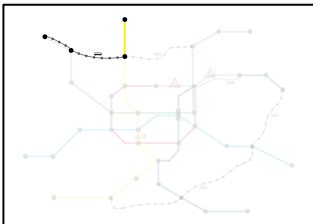
# Task 1: Public Transportation Map



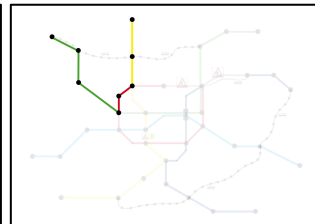
## Subtask 3



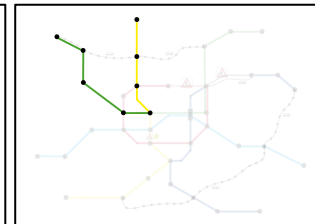
Route 3.1



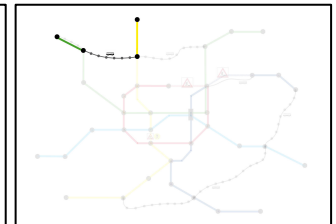
Route 3.2



Route 3.3



Route 3.4



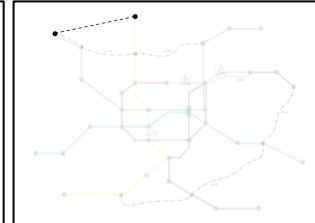
Route 3.5

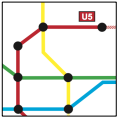


Route 3.6



Route 3.7

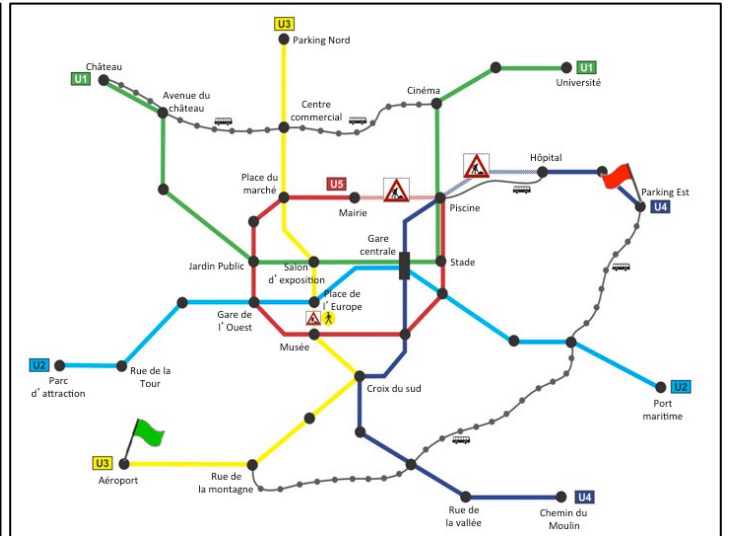
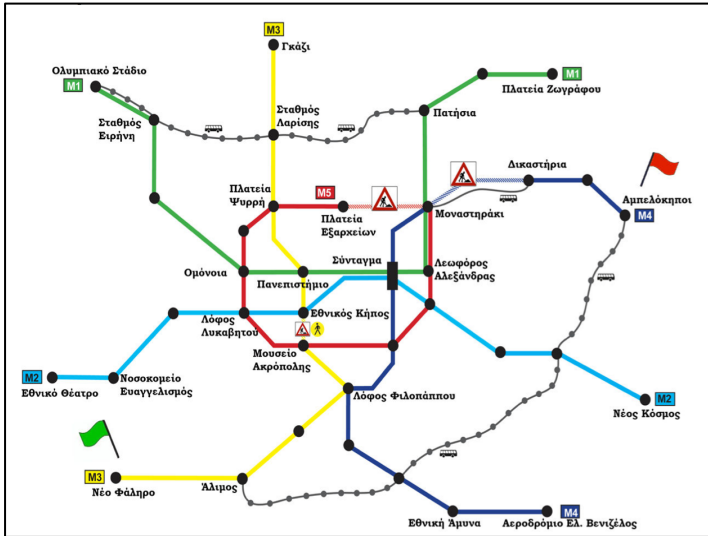
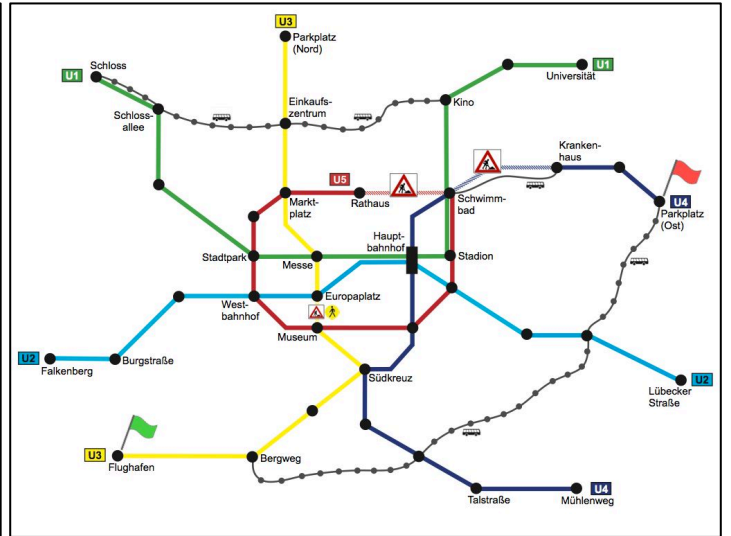
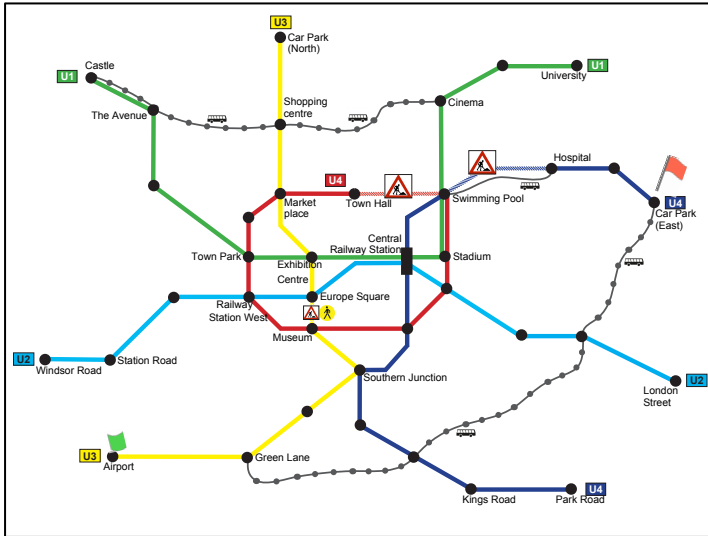




# Task 1: Public Transportation Map



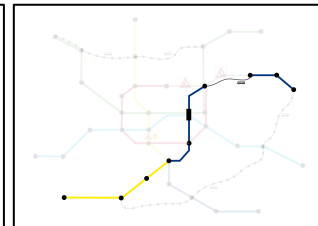
## Subtask 4



Route 4.1



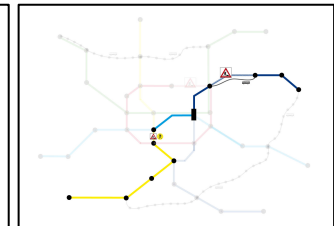
Route 4.2



Route 4.3



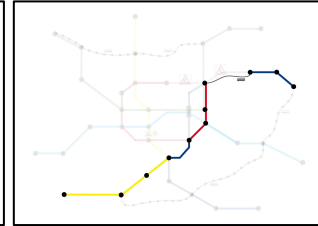
Route 4.4



Route 4.5



Route 4.6



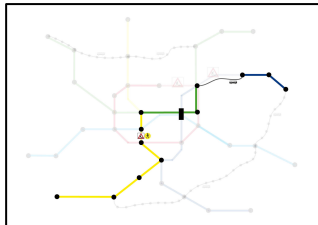
Route 4.7



Route 4.8



Route 4.9

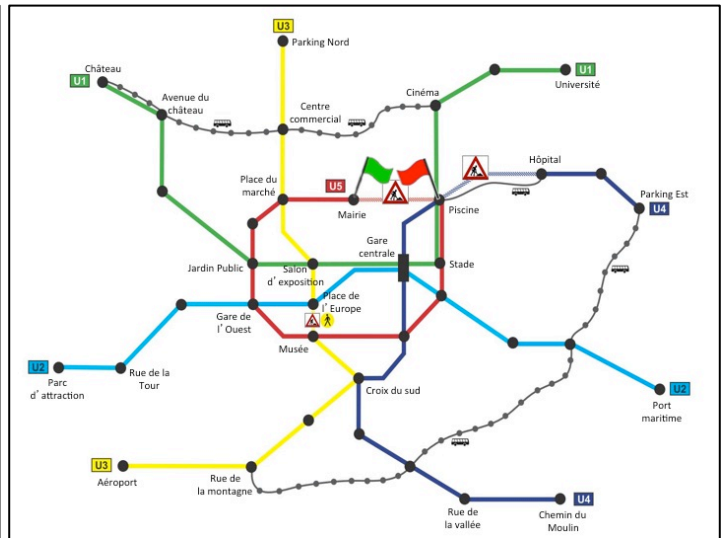
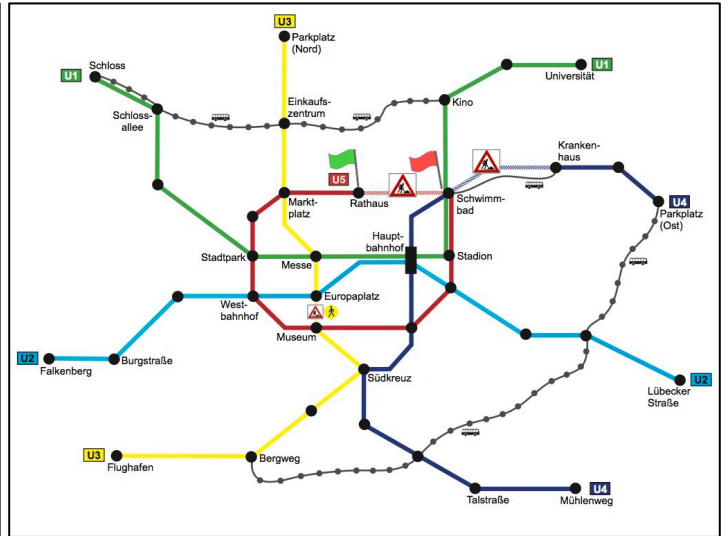
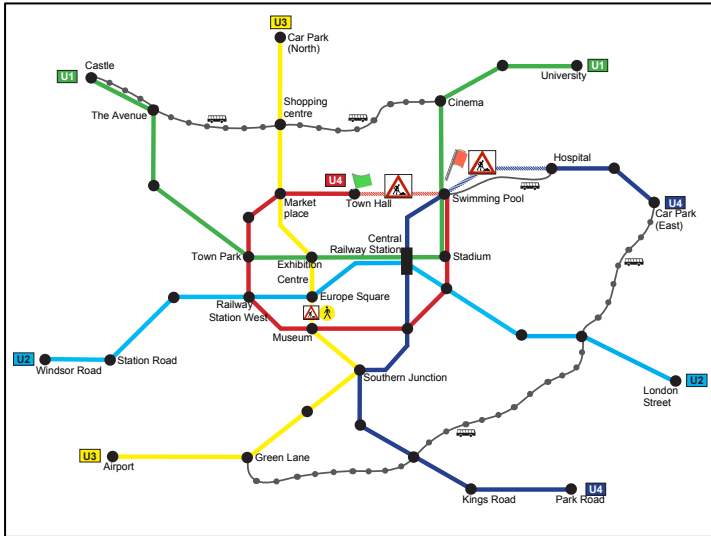




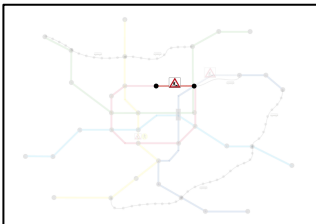
# Task 1: Public Transportation Map



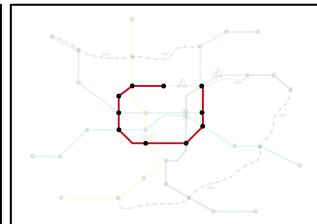
## Subtask 5



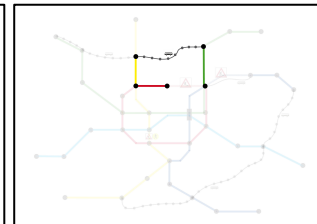
Route 5.1



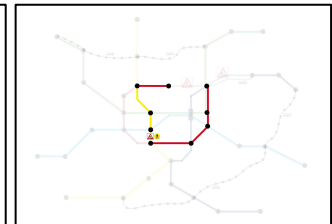
Route 5.2



Route 5.3



Route 5.4



Route 5.5



Route 5.6



Route 5.7



Route 5.8



Route 5.9

